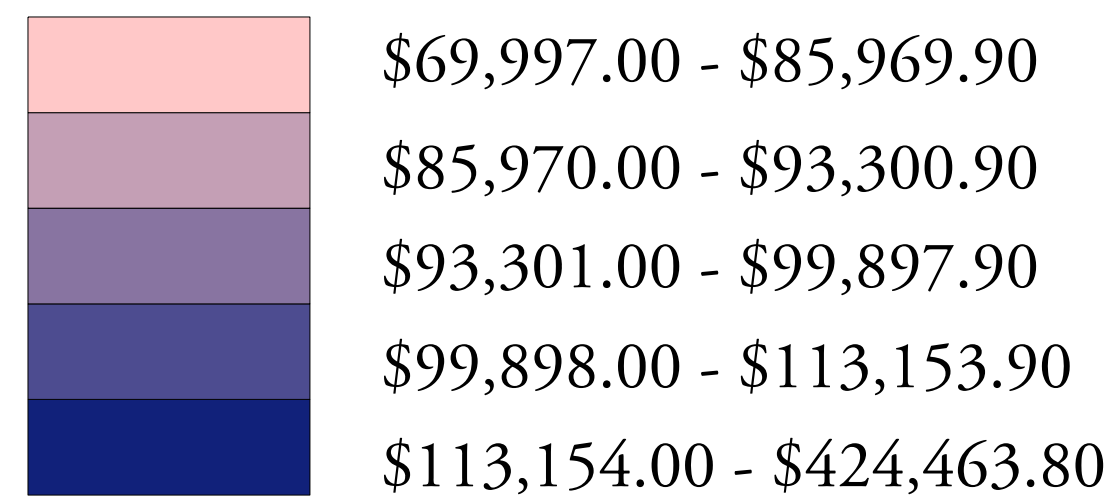



Property Value Ranges

Map Description & Method

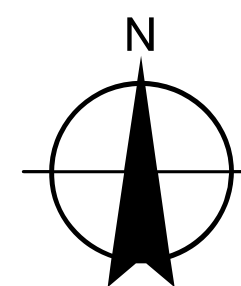
The following maps illustrate the use of Point-to-Area Overlay with Bentley Map V8 XM Edition to determine which properties are entitled to a Green Tax Rebate. This tax rebate is only available to those lot owners who have at least one tree on their lots as captured and digitized from aerial photos.



100 0 100 200 300 400 Meters



Scale 1: 5,000



Centre of
Geographic Sciences

Barbara C. Pietersma
October 28, 2009

This product is unedited, unverified and intended for student training purposes only.